

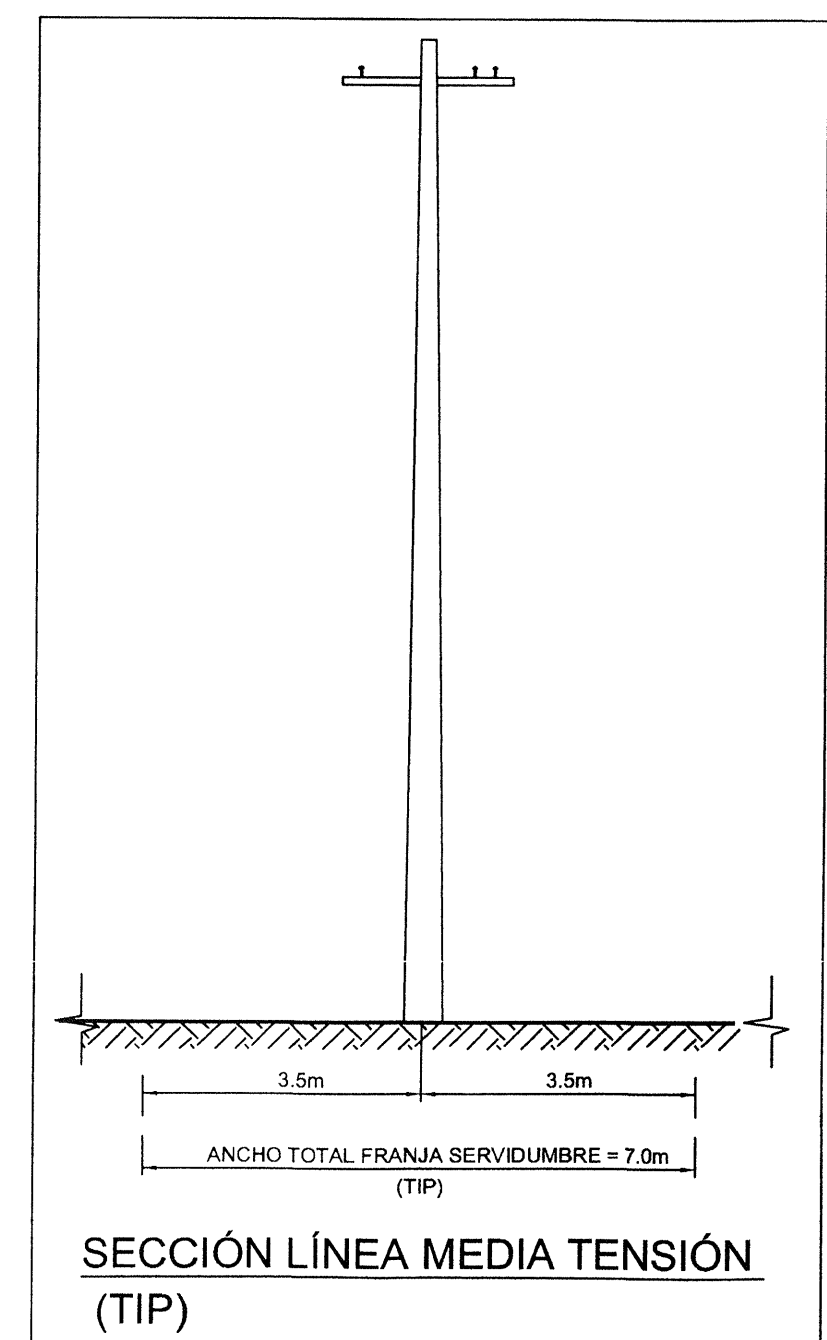
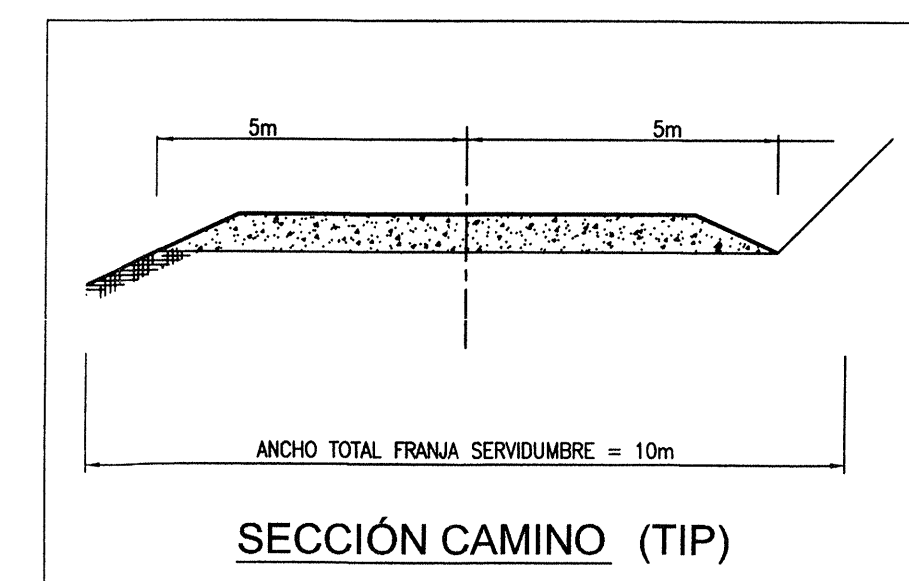
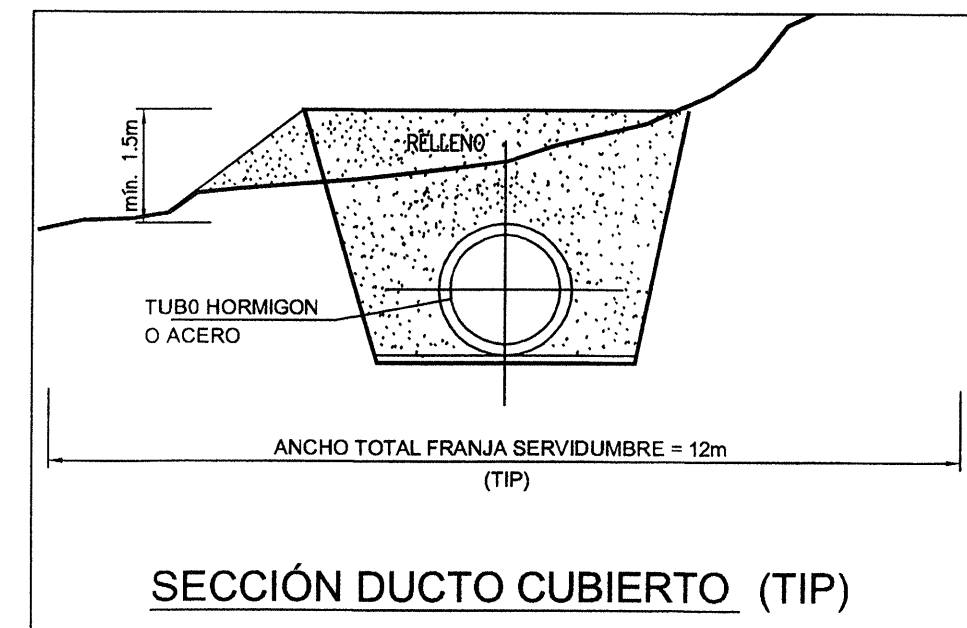
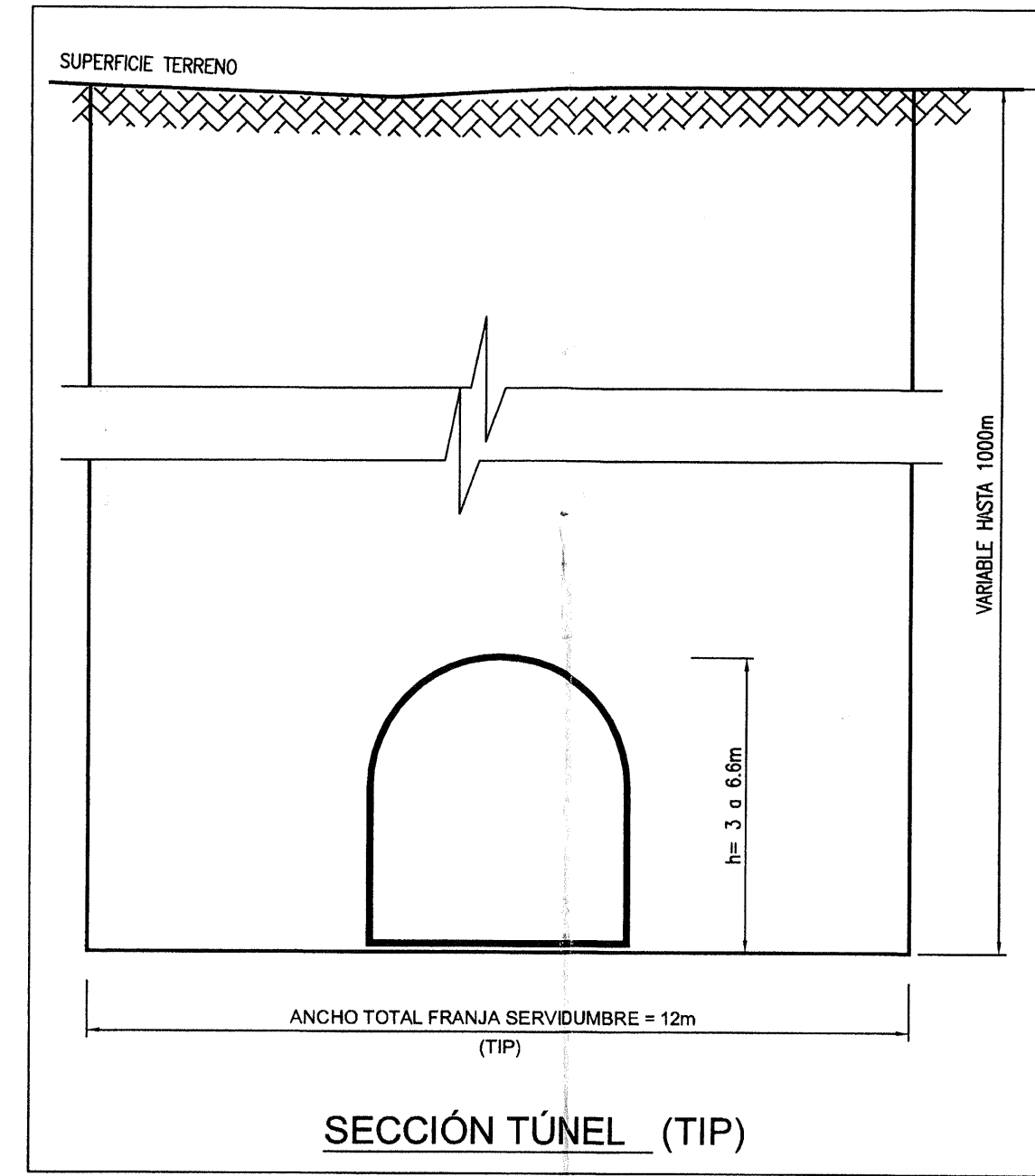
| SERVIDUMBRE PERPETUA DE TRANSITO | |
|----------------------------------|-------------------------------------|
| TRAMO | SUPERFICIE |
| 1 | 5.877m x 12m = 70.524m ² |
| TOTAL | 3.980m ² |

| SERVIDUMBRE PERPETUA ACUEDUCTO (TUNEL) | |
|--|-------------------------------------|
| TRAMO | SUPERFICIE |
| M 20 V4 BL | 5.877m x 12m = 70.524m ² |
| TOTAL | 71.294m ² |

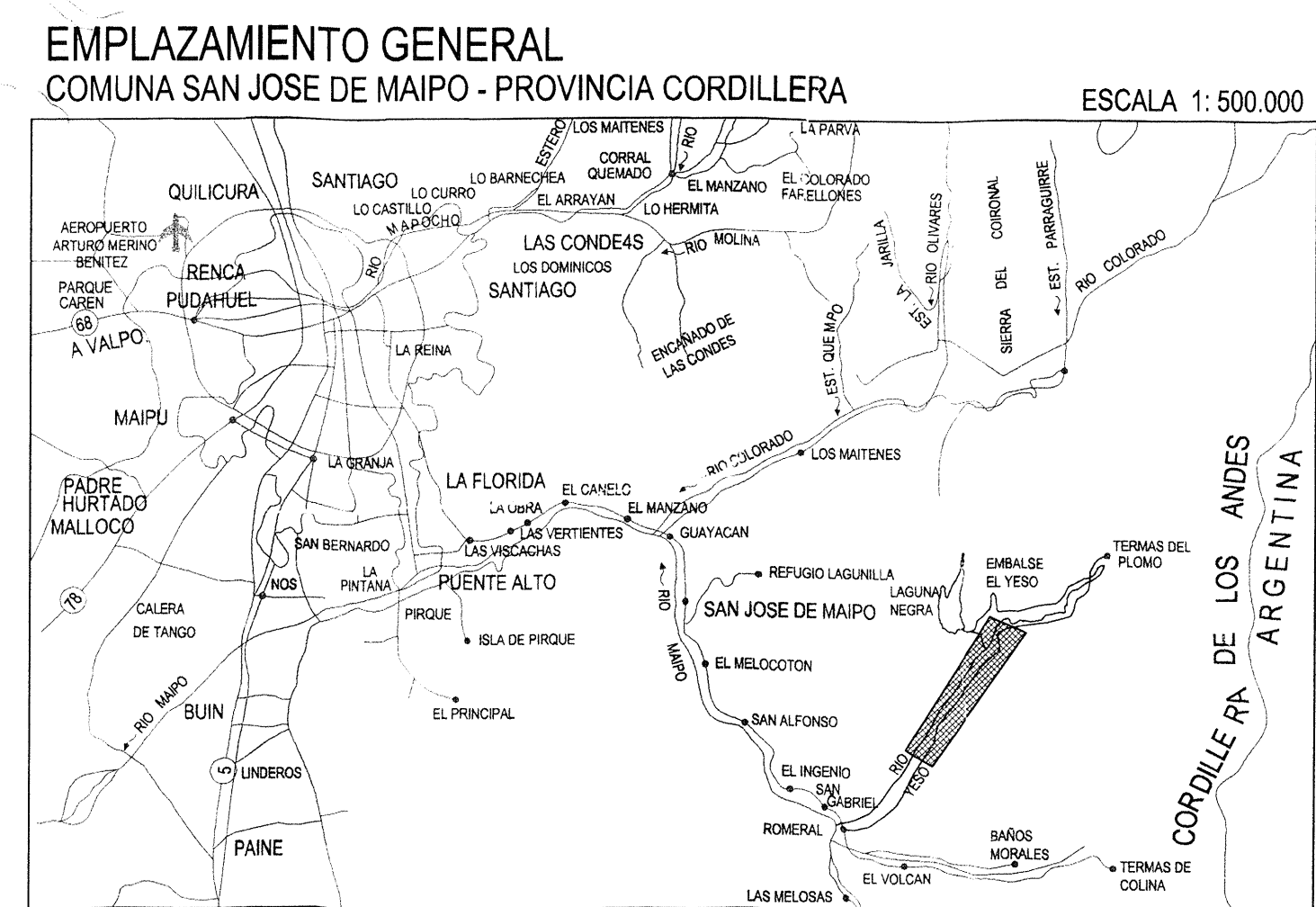
| CUADRO COORDENADAS VERTICES | | |
|-----------------------------|-------------|-----------|
| VERTICE | COORDENADAS | |
| | E (m) | N (m) |
| J | 387.934 | 6.272.880 |
| K | 388.042 | 6.272.854 |
| L | 389.355 | 6.272.815 |
| M | 400.509 | 6.266.757 |
| V4 | 400.480 | 6.266.890 |
| 1 | 387.551 | 6.272.878 |
| 9 | 387.288 | 6.271.901 |
| h | 386.546 | 6.270.889 |
| i | 386.420 | 6.270.977 |
| 1 | 383.034 | 6.264.895 |
| 2 | 386.034 | 6.273.851 |
| 3 | 380.633 | 6.273.881 |
| 4 | 389.751 | 6.273.881 |

| SERVIDUMBRE PERPETUA DE LINEA ELÉCTRICA | |
|---|---------------------------------|
| TRAMO | SUPERFICIE |
| 1 | 154m x 7m = 1.078m ² |
| 2 | 984m x 7m = 6.888m ² |
| 3 | 200m x 7m = 1.400m ² |
| TOTAL | 75.476m ² |

| RESUMEN DE SUPERFICIES Y LONGITUDES | | |
|-------------------------------------|----------------------|----------|
| | SUPERFICIES | LONGITUD |
| SERVIDUMBRE TRANSITORIA | 144.53m ² | 17.385m |
| SERVIDUMBRE PERPETUA | 144.53m ² | 17.385m |
| TOTAL | 144.53m ² | 17.385m |



| SIMBOLOGIA | |
|------------|--|
| --- | SERVIDUMBRE PERPETUA LINEA MEDIA TENSION |
| --- | CAMINO EXISTENTE (PUITA G-455) |
| --- | TUNEL |
| --- | DUCTO CUBIERTO |
| --- | CAMINO PRIVADO NUEVO |
| --- | SERVIDUMBRE DE TRANSITO |
| --- | LIMITE PREDIAL |



PROYECTO HIDROELÉCTRICO
ALTO MAIPO

PLANO SERVIDUMBRES
SUCESION BUSTAMANTE RAMOS
RESTO DE PARTE DE FUNDO LOS PICHES

UBICACIÓN: COMUNA SAN JOSE DE MAIPO
PROVINCIA CORDILLERA
REGION METROPOLITANA

DESTINO: PROYECTO ALTO MAIPO

PROYECTO: R.O.P.

DIBUJO: L.P.G.

ESCALA GENERAL: 1:10.000

FECHA: 23.07.2010

PLANO: PLANO DGP-24

LAZARUS

NOTA:
LAS COORDENADAS CORRESPONDEN A ORIGIN DATUM PROYECTOR SUTERIANO 1958 SA CARA